TRAVEL PLANNING
GALLATIN NATIONAL FOREST
WINTER ALTERNATIVE ONE

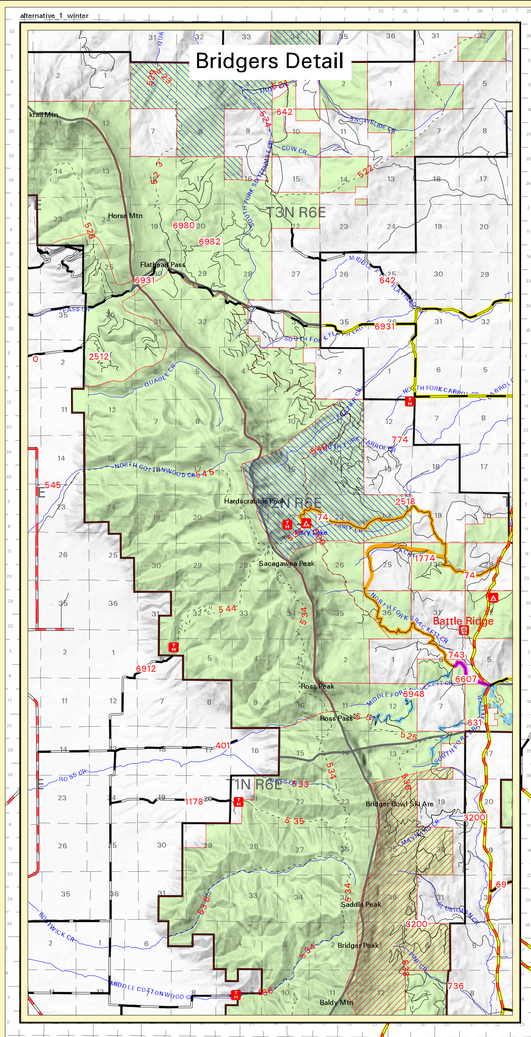

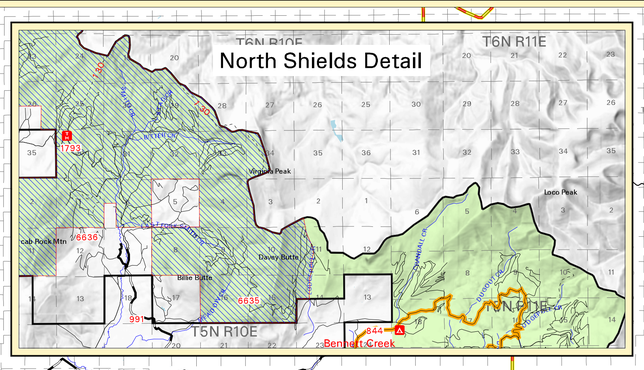

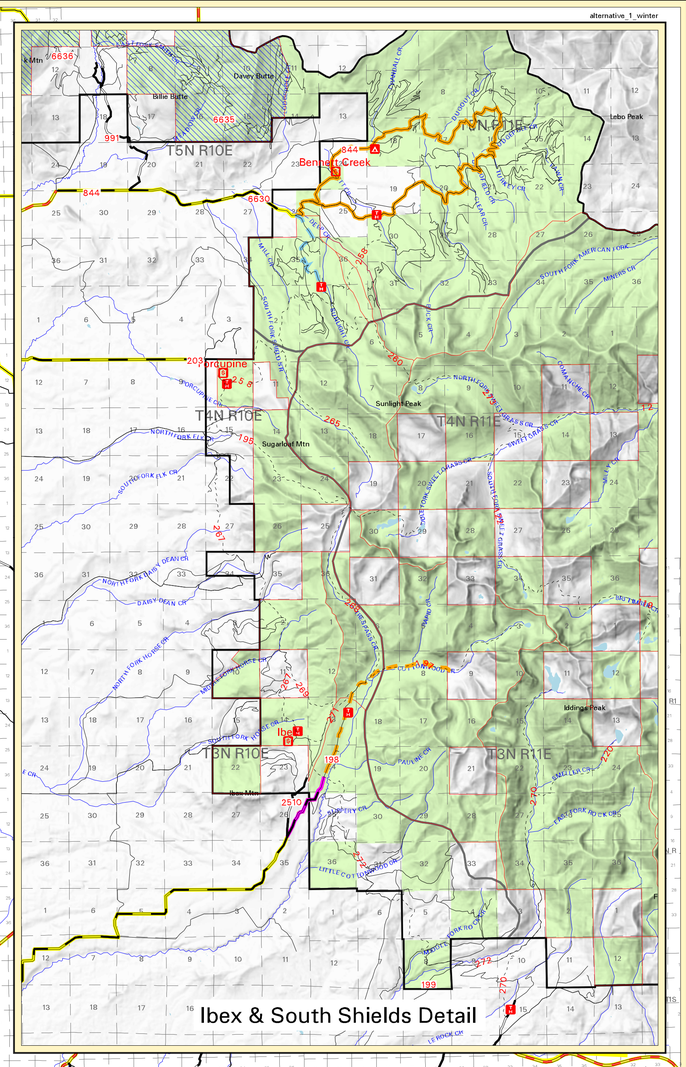

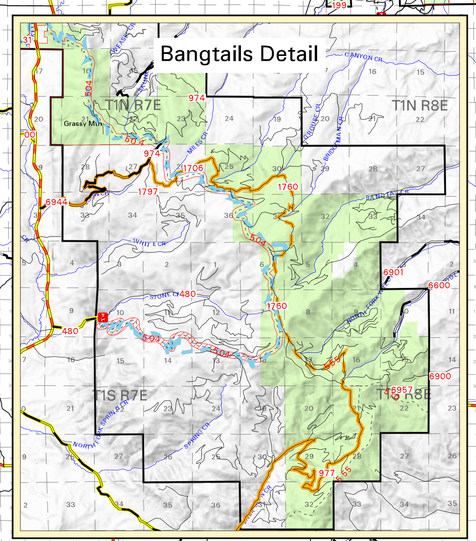

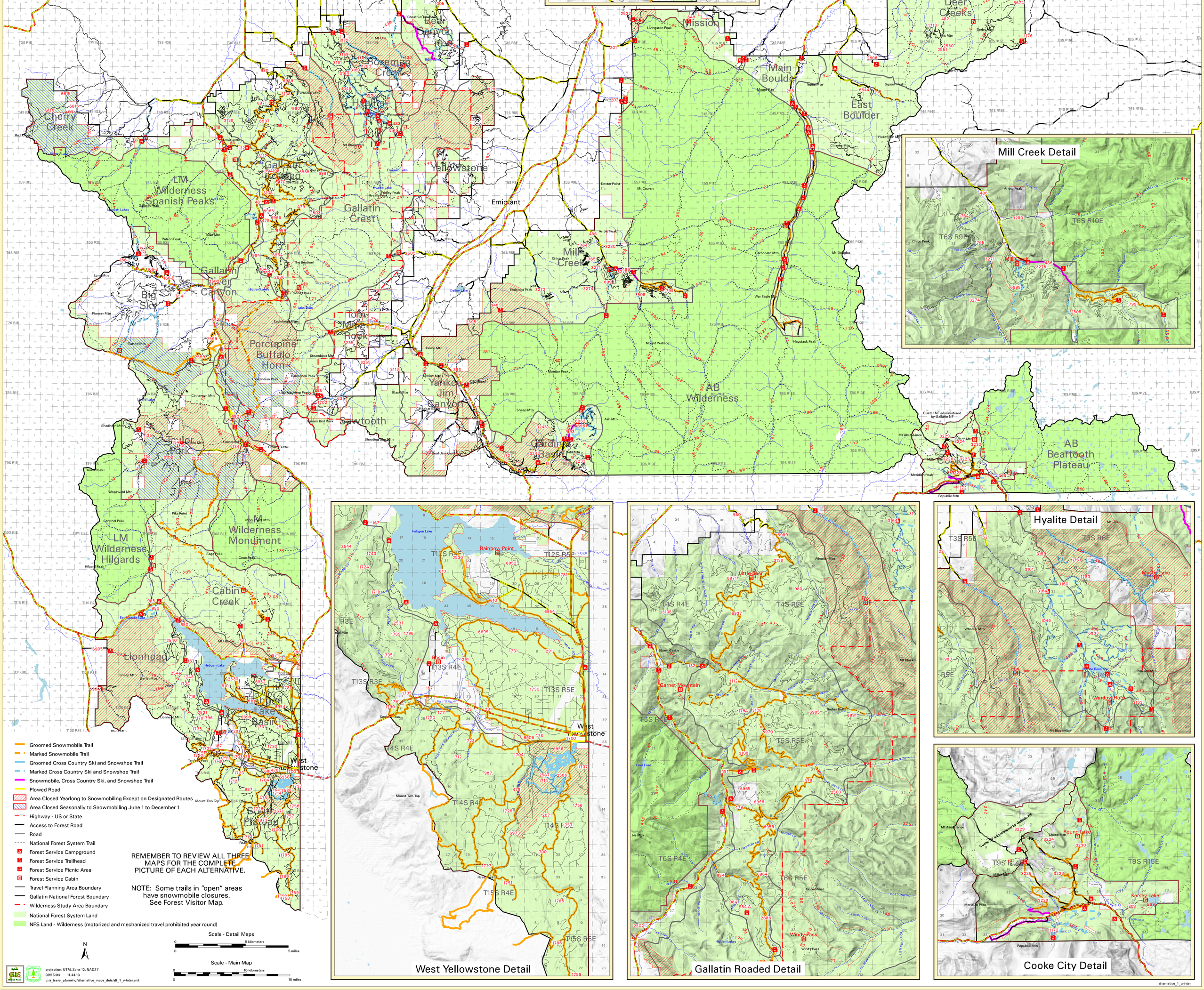

REMEMBER TO REVIEW ALL THREE MAPS FOR THE COMPLETE PICTURE OF EACH ALTERNATIVE.

NOTE: Some trails in "open" areas have snowmobile closures. See Forest Visitor Map.

projection: UTM, Zone 12, NAD27
09/15/04 11:44:13
c:/a_travel_planning/alternative_maps_dels/alt_1_winter.aml