Roberts Allotment

N

Proposed Range Improvements

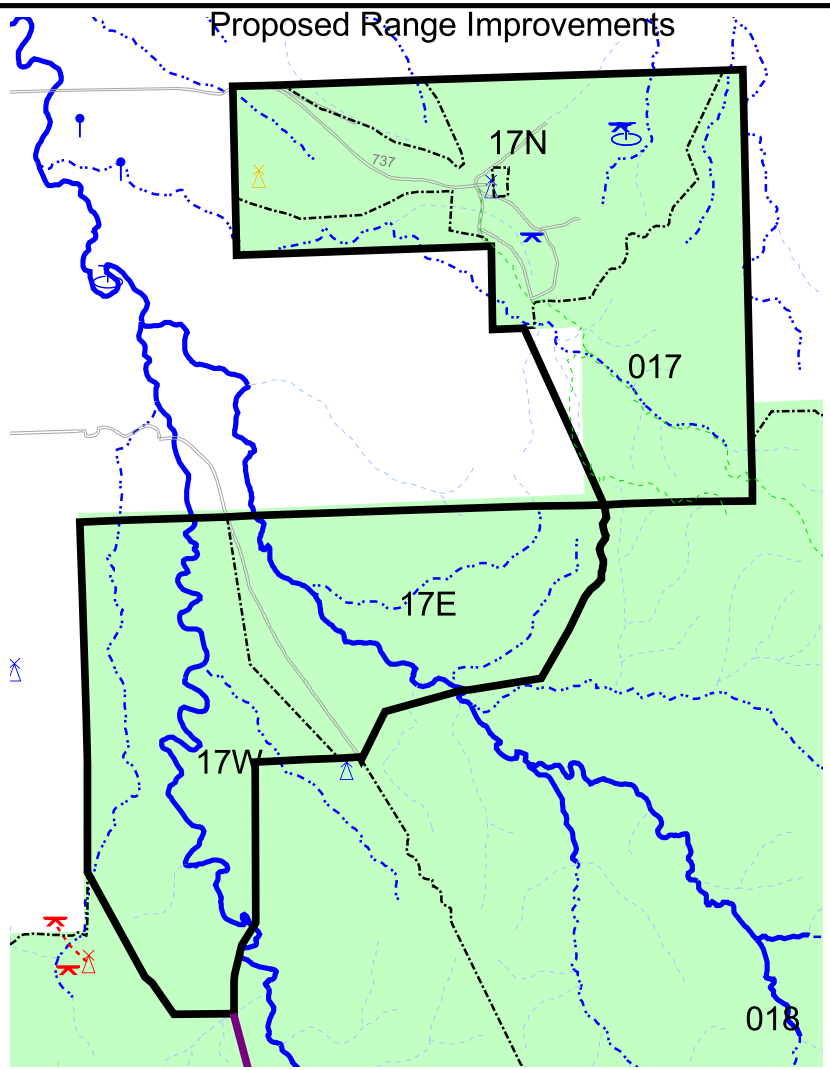

Existing Range Improvements

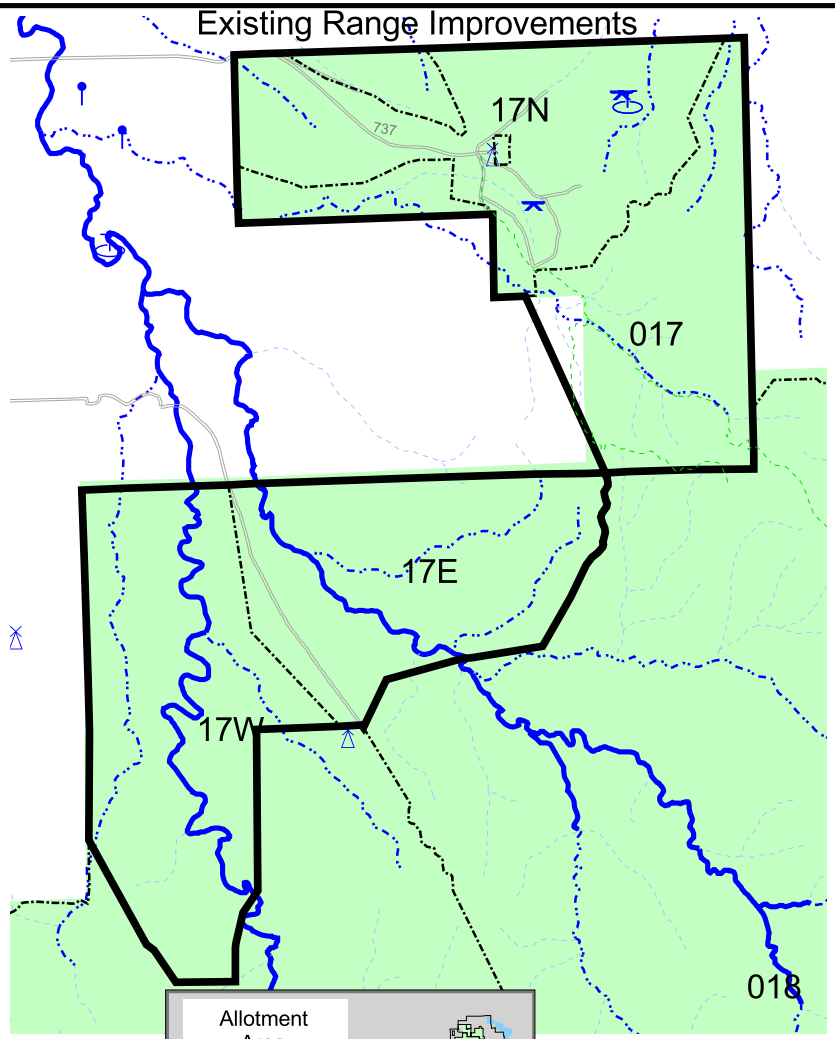

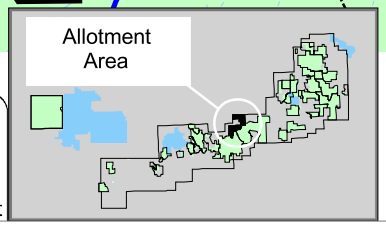

Proposed Range Improvements

Proposed Fence Action
- Proposed Add
- Proposed Removal

Adaptive Fence Management
- Fence addition
- Fence Removal

Adaptive Management Water
- Stock Tank
- Windmill
- Well
- Spring

Proposed Water Changes
- Stock Tanks
- Windmill
- Water Well
- Spring or Seep

Pipelines
- Proposed Action
- Adaptive Management

0 0.5 Miles

1:36,000

Legend

- Allotment Boundary
- Interior Pasture Fences

Water Points
- Stock Tanks
- Windmill
- Water Well
- Spring or Seep

Stream
- Perennial Stream
- Intermittent Stream
- Intermittent - Ditch
- Disappearing Stream
- Crenulated Stream
- Marsh or Swamp

- Recreational Trails
- Roads, Including Two Tracks
- Waterbody

Land Ownership
- National Forest System Lands
- Other Ownership
- State of Nebraska