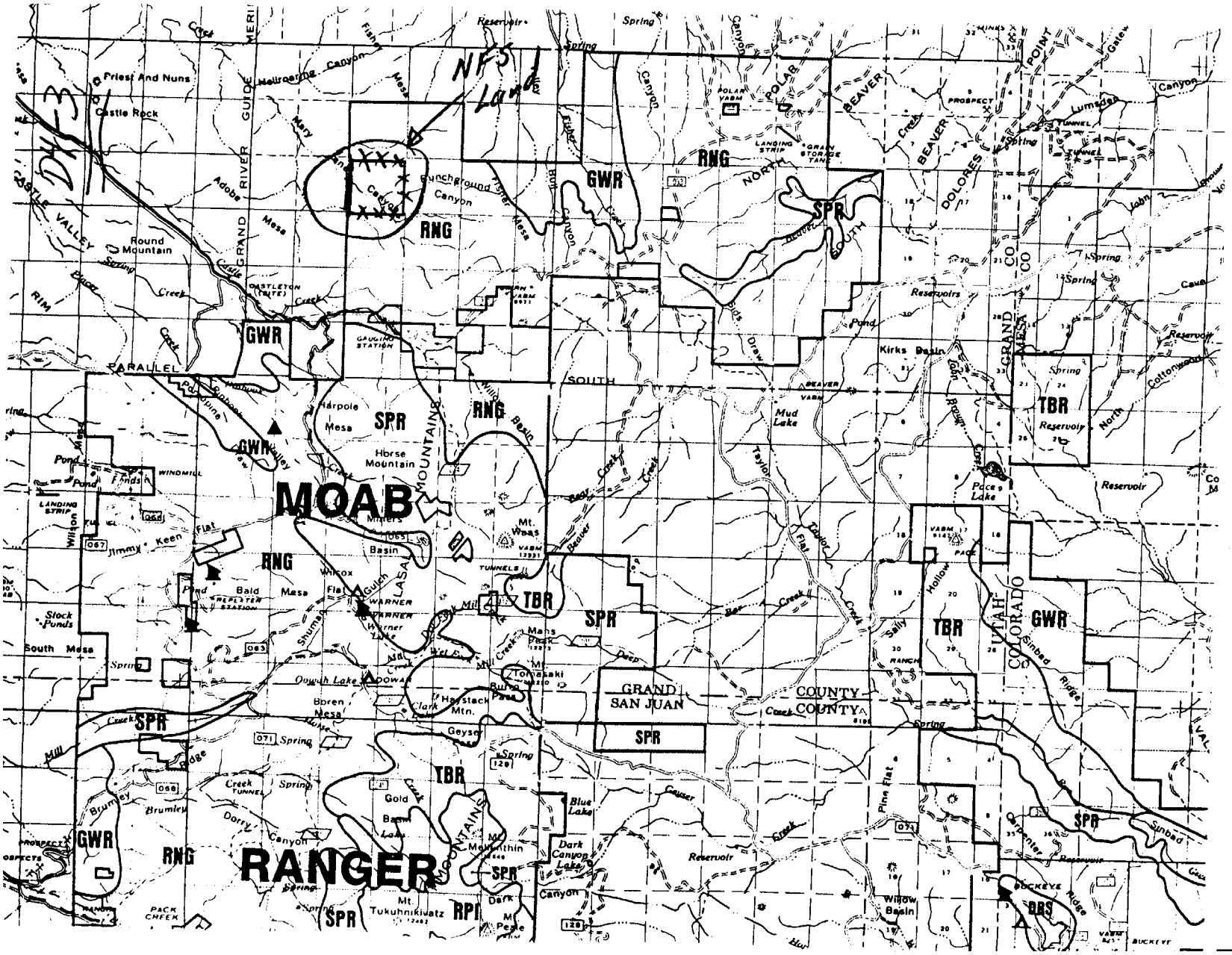

NFS Land
MOAB
RANGER
GRAND SAN JUAN COUNTY
GRAND COUNTY
UTAH
COLORADO
RNG
GWR
SPR
TBR
RPI
DRS
Priest And Nuns
Castle Rock
Round Mountain
Harpole Mesa
Horse Mountain
Bald Mesa
South Mesa
Boren Mesa
Haystack Mtn.
Mt. Waas
Mt. Tomasaki
Mt. Tukuhnikivatz
Mt. Peale
Blue Lake
Dark Canyon Lake
Kirks Basin
Mud Lake
Pace Lake
Willow Basin
Runcheground Canyon
Hellroaring Canyon
Adobe Mesa
Lasal Mountains
Gold Basin
Geyser Pass
Warner Lake
Oowah Lake
Castle Valley
Grand River
Parallel
Polar
Beaver
Dolores
Point
Lumsden
Sinbad Ridge
Carpenter Ridge
Buckeye
Pace
Sally
Hollow
Taylor
Flat
Wilson
Jimmy Keen
Shumway
Brumley
Dorry
Creek
Canyon
Spring
Reservoir
Reservoirs
Pond
Ponds
Stock Ponds
Landing Strip
Windmill
Prospect
Tunnels
Gauging Station
Oasleton (Site)
Replater Station
Ranch
Pack Creek
Cottonwood
North
South
Mill
Deep
Bar
Bear
Fisher
Willow Basin
Pine Flat
Geyser
Blue
Dark
Clark
Warner
Wilcox
Gulch
Basin
Mountains

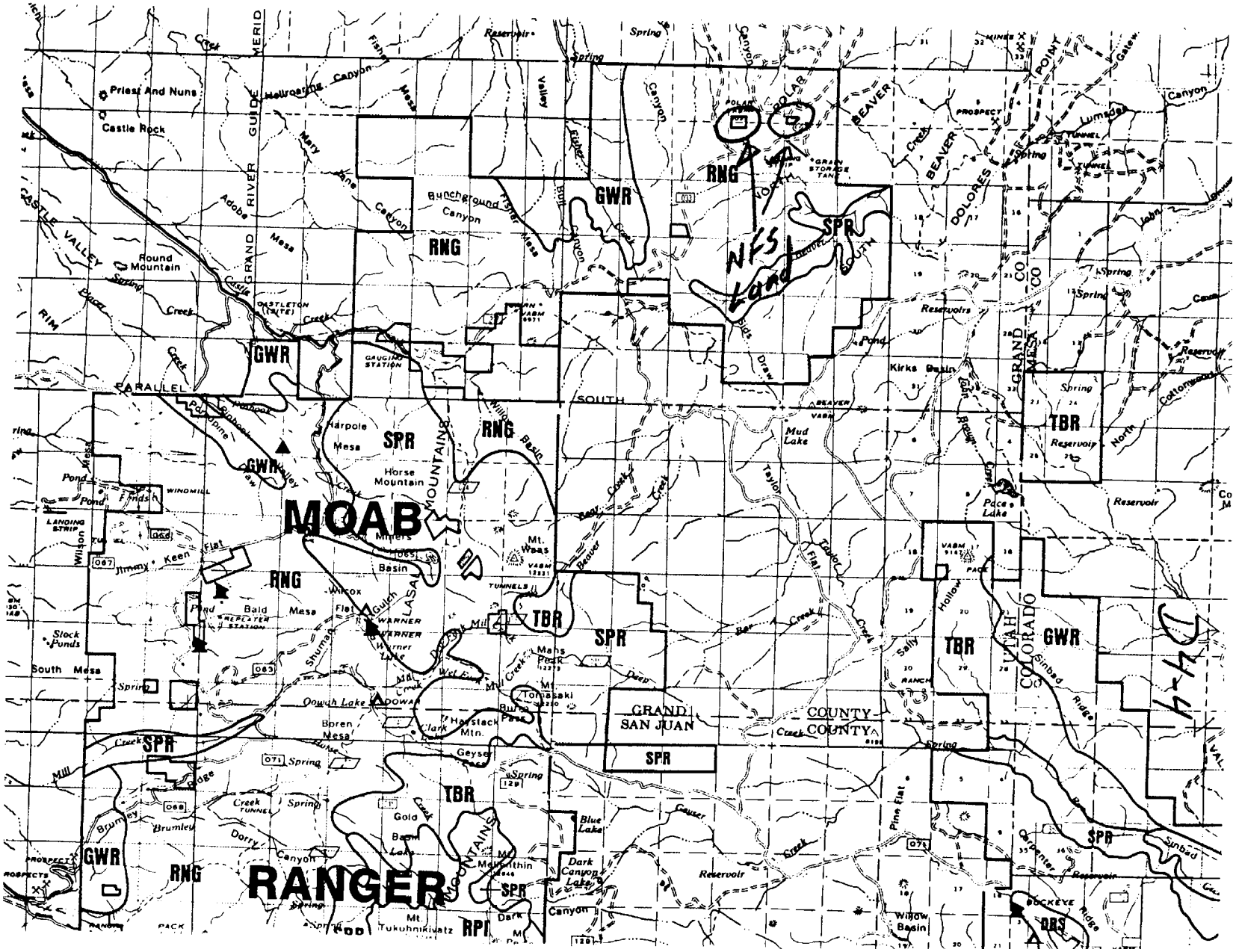
MOAB
RANGER
NFS Land
GWR
RNG
SPR
TBR
RPI
DRS
GRAND SAN JUAN COUNTY
UTAH
COLORADO
Priest And Nuns
Castle Rock
Round Mountain
Harpole Mesa
Horse Mountain
Bald Mesa
South Mesa
Mt. Waas
Mt. Tomasaki
Haystack Mtn.
Mt. Tukuhnikivatz
Mt. Mellenthin
Blue Lake
Dark Canyon Lake
Mud Lake
Pace Lake
Kirks Basin
Willow Basin
Warner Lake
Oowah Lake
Slock Ponds
Reservoir
Reservoirs
Pond
Spring
Creek
Canyon
Mesa
Valley
Basin
Draw
Flat
Hollow
Ridge
Point
Gulch
Mill
Wilson
Shumway
Brumley
Dorry
Carpenter
Sinbad
Pace
Sally
Taylor
Beaver
Dolores
Grand
Colorado
Gunnison
Lasal
Mountains
Parallel
Guide
Merid
Grand River
Castle Valley
Rim
Adobe
Mary Jane
Bunchground
Willow
Bull
Fisher
Hellroaring
Porcupine
Pinon
Jimmy Keen
Lumsden
Tunnel
Gauging Station
Castleton (Site)
Landing Strip
Windmill
Repeater Station
Grain Storage Tank
Prospect
Mines
Tunnels
Ranch
Buckeye
Cottonwood
North
South
Polar
Gateway
Point
Co
Co

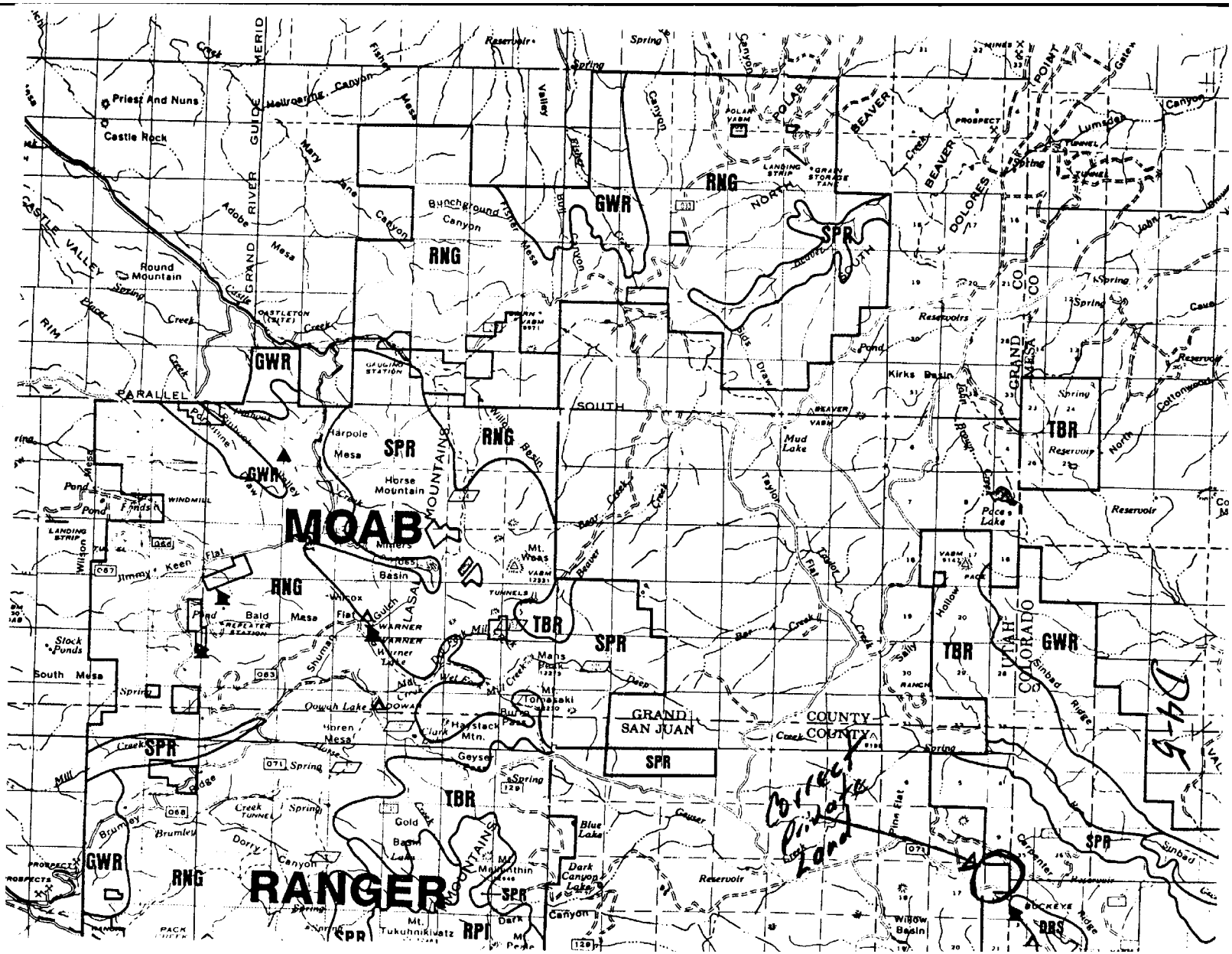
MOAB
RANGER
GWR
RNG
SPR
TBR
RPI
DRS
Priest And Nuns
Castle Rock
Round Mountain
Harpole Mesa
Horse Mountain
Bald Mesa
South Mesa
Stock Ponds
Mt. Waas
Mt. Tomasaki
Haystack Mtn.
Mt. Tukuhnikivatz
Gold Basin
Blue Lake
Dark Canyon Lake
Kirks Basin
Mud Lake
Pace Lake
Willow Basin
Reservoir
Reservoirs
GRAND SAN JUAN COUNTY
UTAH
COLORADO
GRAND MESA
Correct Private Land
D4-5

D4-6

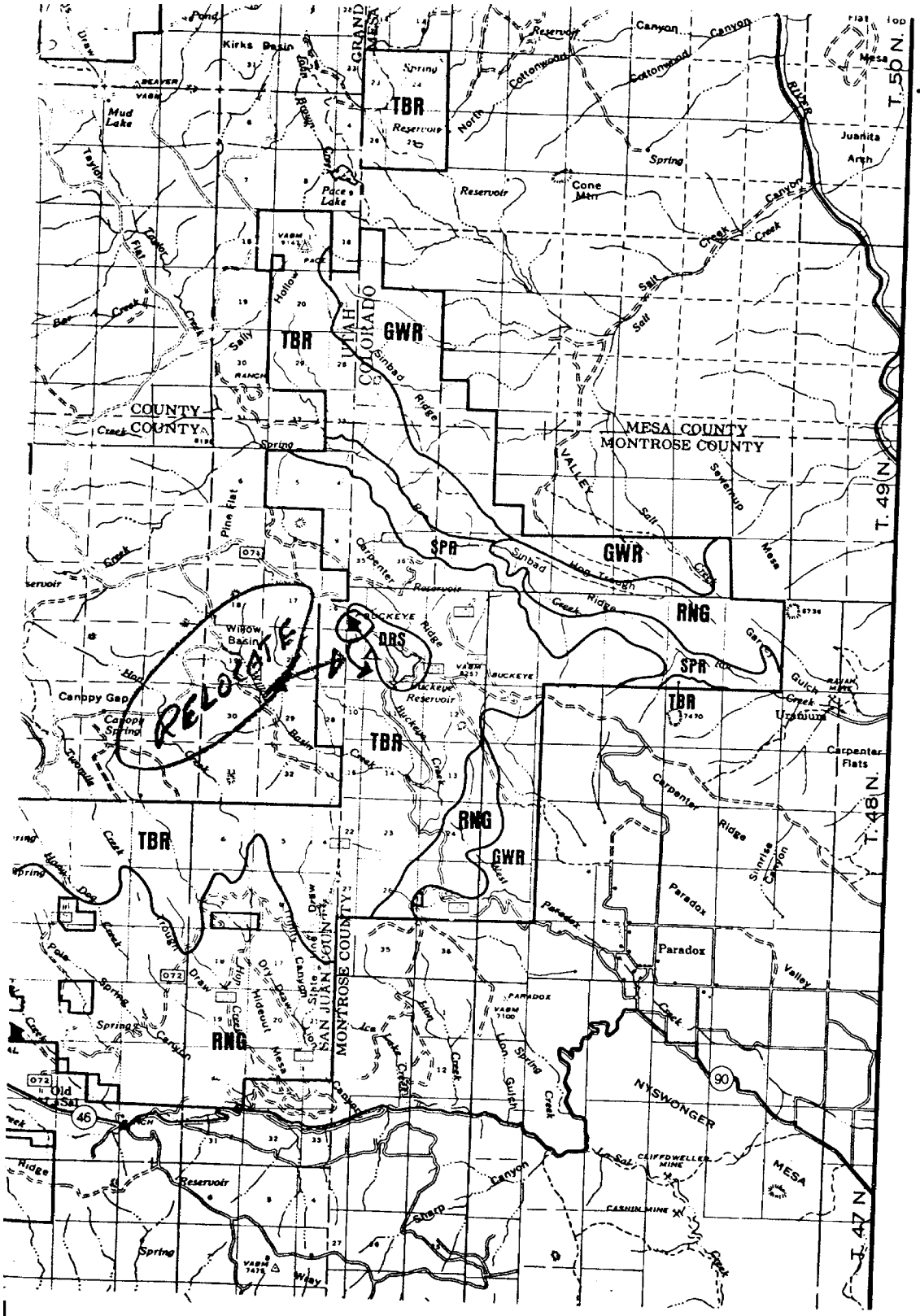

RELOCATE
TBR
GWR
SPR
RNG
DRS
COUNTY
MESA COUNTY
MONTROSE COUNTY
UTAH
COLORADO
SAN JUAN COUNTY
MONTROSE COUNTY
T. 50 N.
T. 49 N.
T. 48 N.
T. 47 N.
Kirks Basin
Mud Lake
Pace Lake
Cone Mtn
Juanita Arch
Sinbad Ridge
Sinbad Hog Trough
Carpenter Ridge
Buckeye Reservoir
Willow Basin
Canopy Gap
Canopy Spring
Pine Flat
Carpenter Flats
Paradox
Paradox Valley
Sunrise Canyon
Uranium
Old La Sal
NYSWONGER MESA
CLIFFDWELLER MINE
CASHIN MINE
Sharp Canyon
Reservoir
Spring
Wray

D4-7

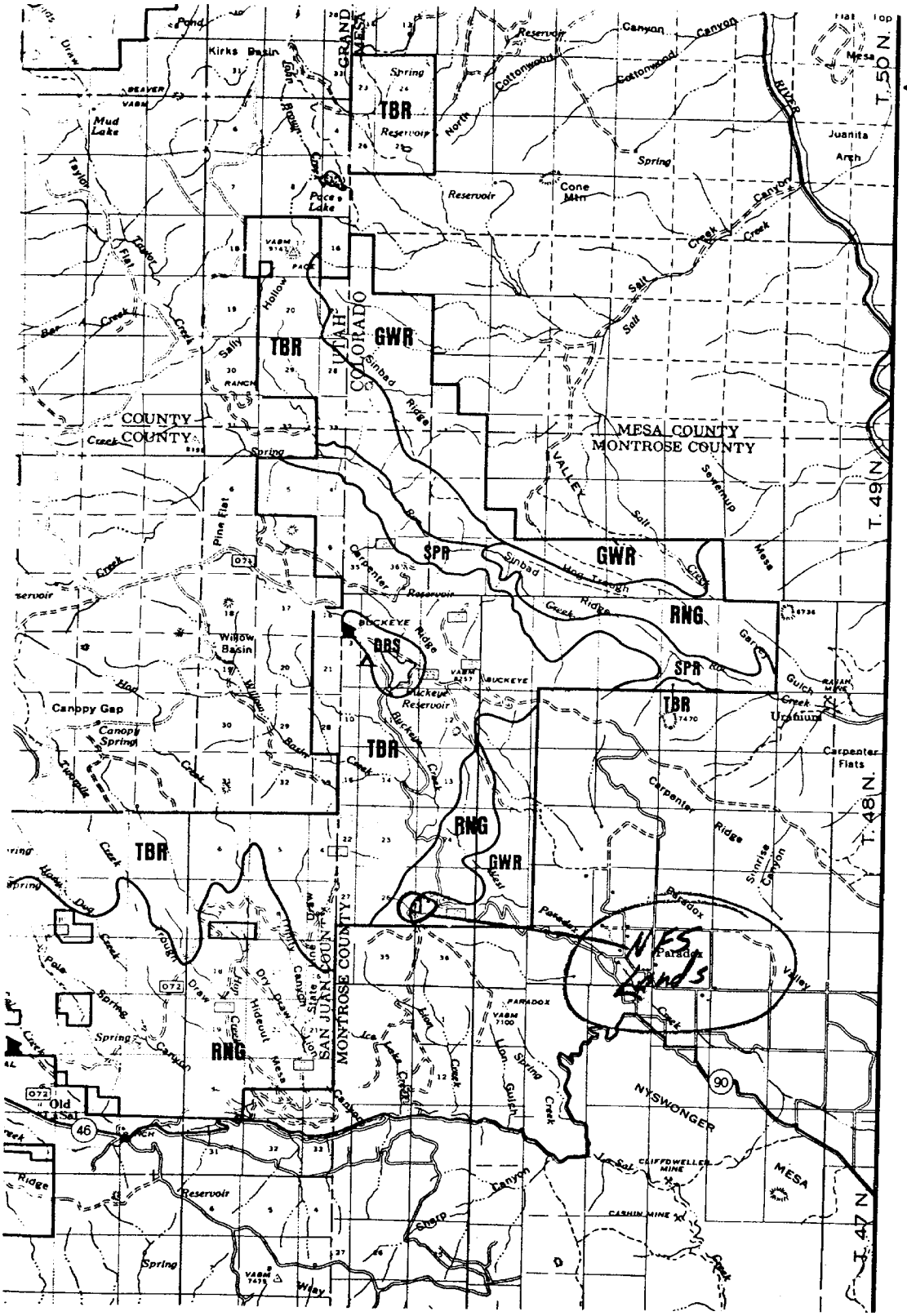

GRAND MESA
Kirks Basin
Mud Lake
Pace Lake
TBR
GWR
SPR
RNG
DBS
UTAH
COLORADO
COUNTY
MESA COUNTY
MONTROSE COUNTY
SAN JUAN COUNTY
Sinbad Ridge
Carpenter Ridge
Buckeye Reservoir
Willow Basin
Canopy Gap
Canopy Spring
Pine Flat
Cone Mtn
Juanita Arch
Uranium
Carpenter Flats
Paradox
NYSWONGER MESA
Old La Sal
CLIFFDWELLER MINE
CASHIN MINE
T. 50 N.
T. 49 N.
T. 48 N.
T. 47 N.
NFS Lands

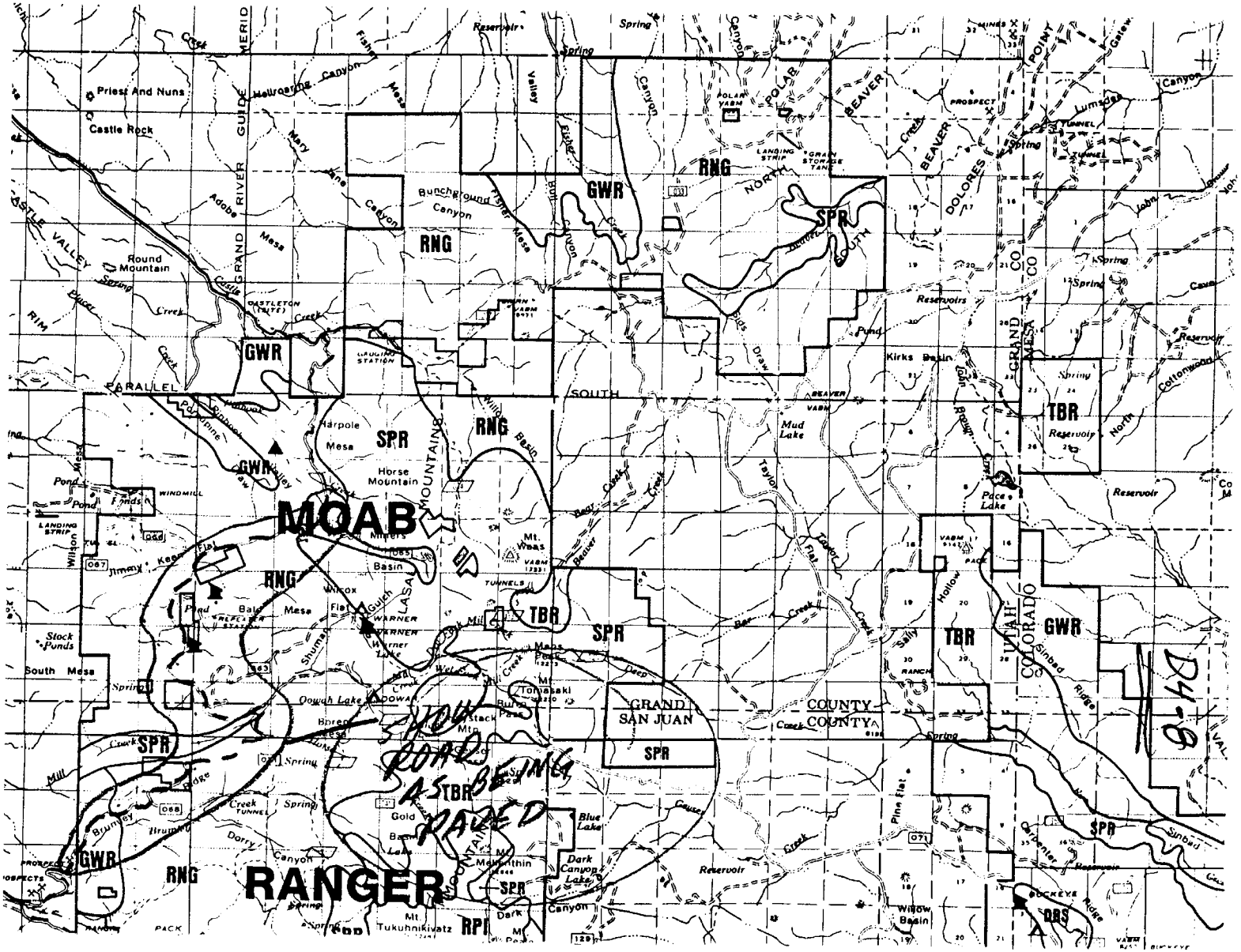
MOAB
RANGER
GRAND SAN JUAN
COUNTY
COUNTY
UTAH
COLORADO
GRAND MESA
GRAND RIVER
GUIDE
MERID
CASTLE VALLEY
PARALLEL
SOUTH
NORTH
POLAR
BEAVER
DOLORES
POINT
LASA
MOUNTAINS
Priest And Nuns
Castle Rock
Round Mountain
Harpole Mesa
Horse Mountain
Mud Lake
Kirks Basin
Pace Lake
Mt. Waas
Tomasaki
Stack Mtn
Blue Lake
Dark Canyon Lake
Mt. Tukuhnikivatz
Willow Basin
South Mesa
Stock Ponds
Dowah Lake
Gold Basin
Bunchground Canyon
Reservoirs
Reservoir
RNG
GWR
SPR
TBR
RPI
DRS
YOU COULD BE USING AS TBR PAVED

D4-8

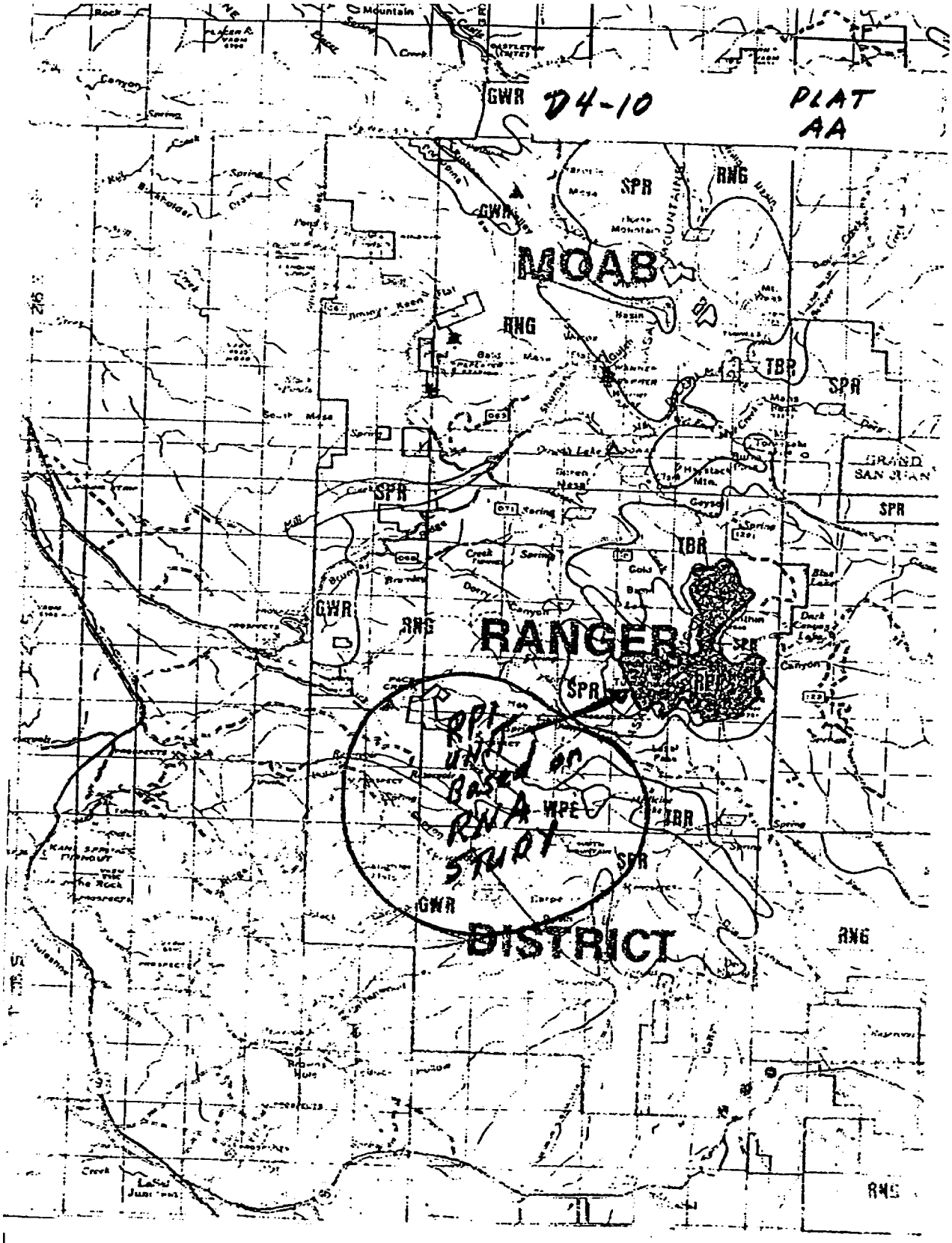
D4-10
PLAT AA
MOAB
RANGER
DISTRICT
RPI unit based on RNA study
GWR
SPR
RNG
TBR
WPE
GRAND SAN JUAN

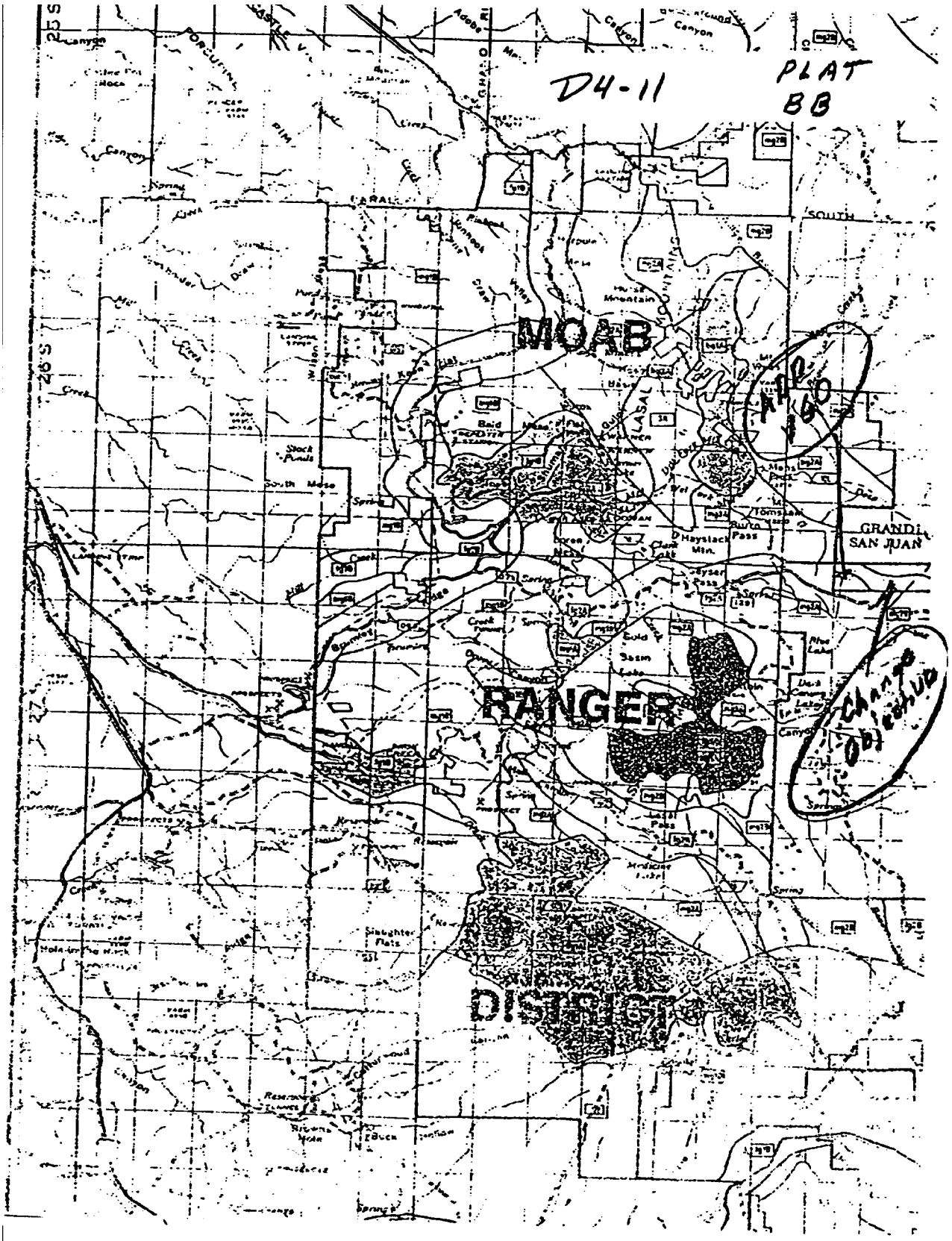
D4-11
PLAT
BB
MOAB
RANGER
DISTRICT
GRAND
SAN JUAN
Change
Objective

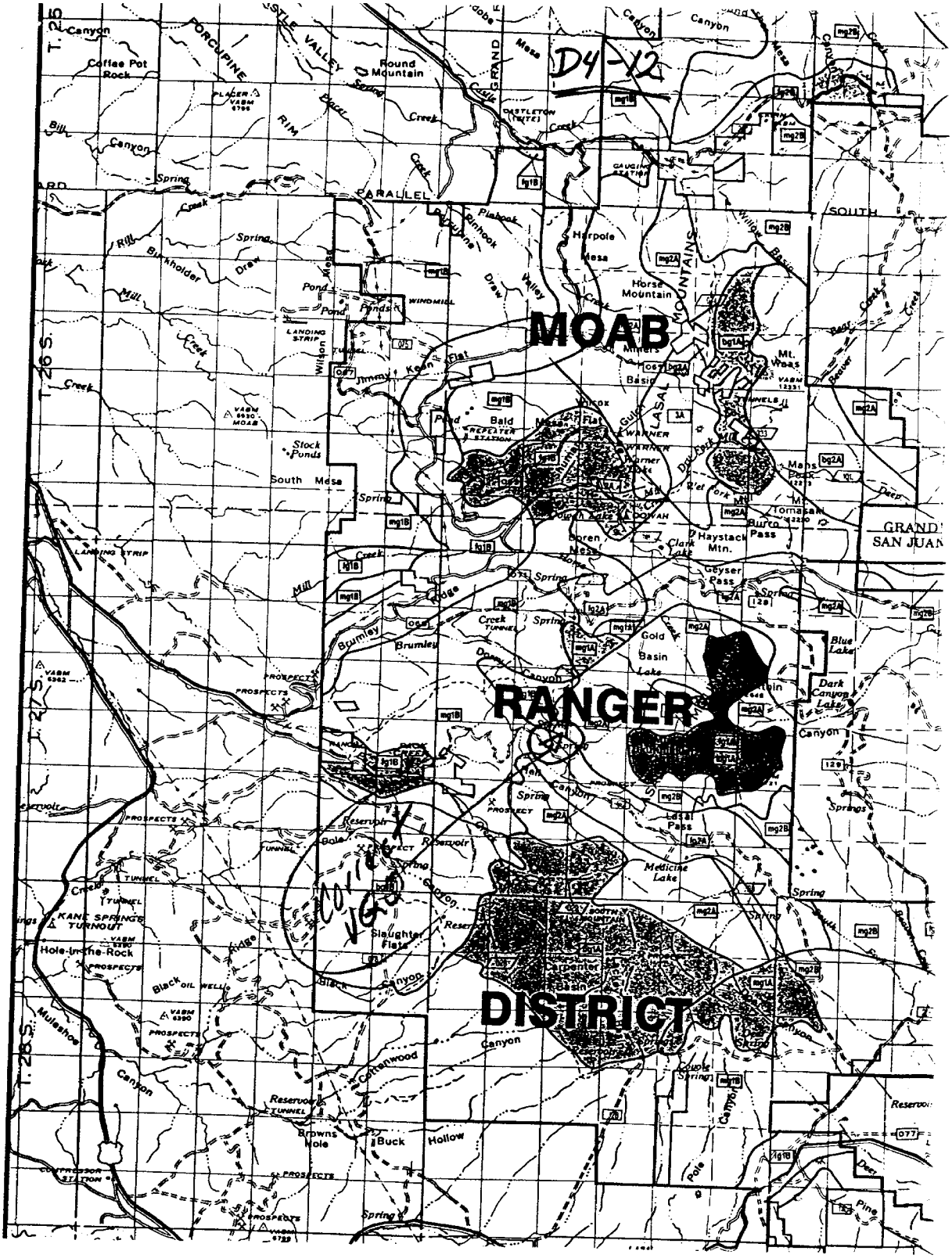
D4-12
MOAB
RANGER
DISTRICT
Corrected VGD
Round Mountain
Coffee Pot Rock
PORCUPINE RIM
PARALLEL
Harpole Mesa
Horse Mountain
LASAL MOUNTAINS
Mt. Waas
Bald Mesa
Stock Ponds
South Mesa
Haystack Mtn.
Geyser Pass
Gold Basin
Blue Lake
Dark Canyon Lake
Medicine Lake
Carpenter Basin
Slaughter Flats
Hole-in-the-Rock
KANE SPRINGS TURNOUT
Brumley
Black Canyon
Cottonwood
Browns Hole
Buck Hollow
Mulesho
Pole
Pine
GRAND
SAN JUAN
T. 25
T. 26 S.
T. 27 S.
T. 28 S.

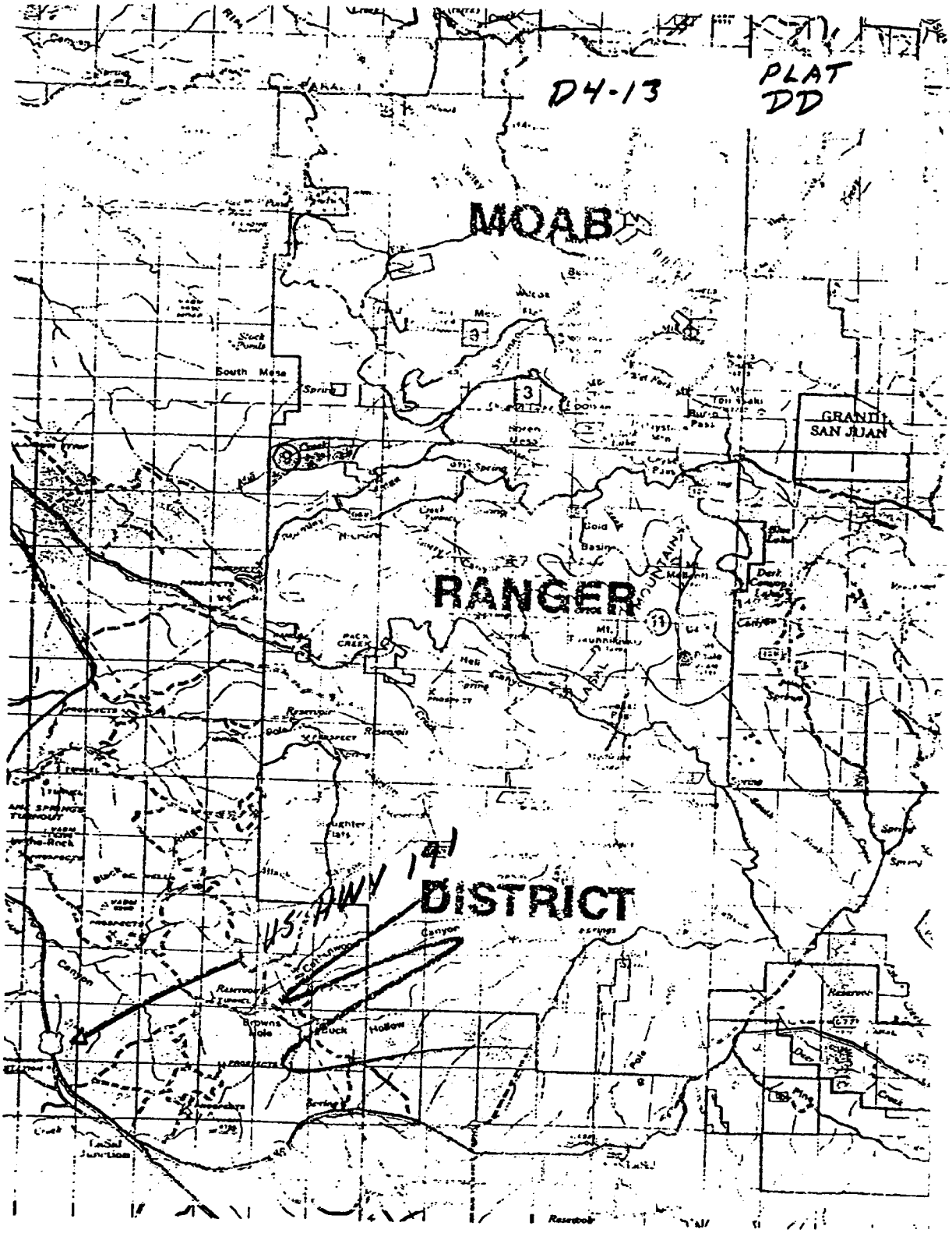
D4-13
PLAT DD
MOAB
RANGER
DISTRICT
US HWY 191
GRAND
SAN JUAN
South Mesa
Spring
Gold Basin
Mt. Tukunnikiwo
Reservoir
Canyon
Browns Hole
Buck Hollow
LaSal Junction