Monongahela NF

Upper Williams River Environmental Assessment Vicinity Map

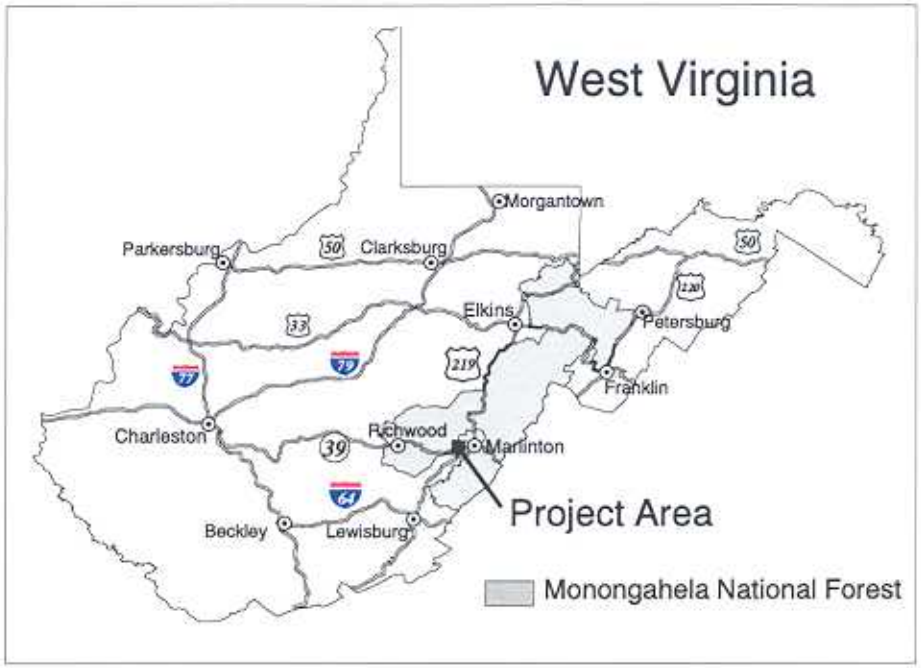

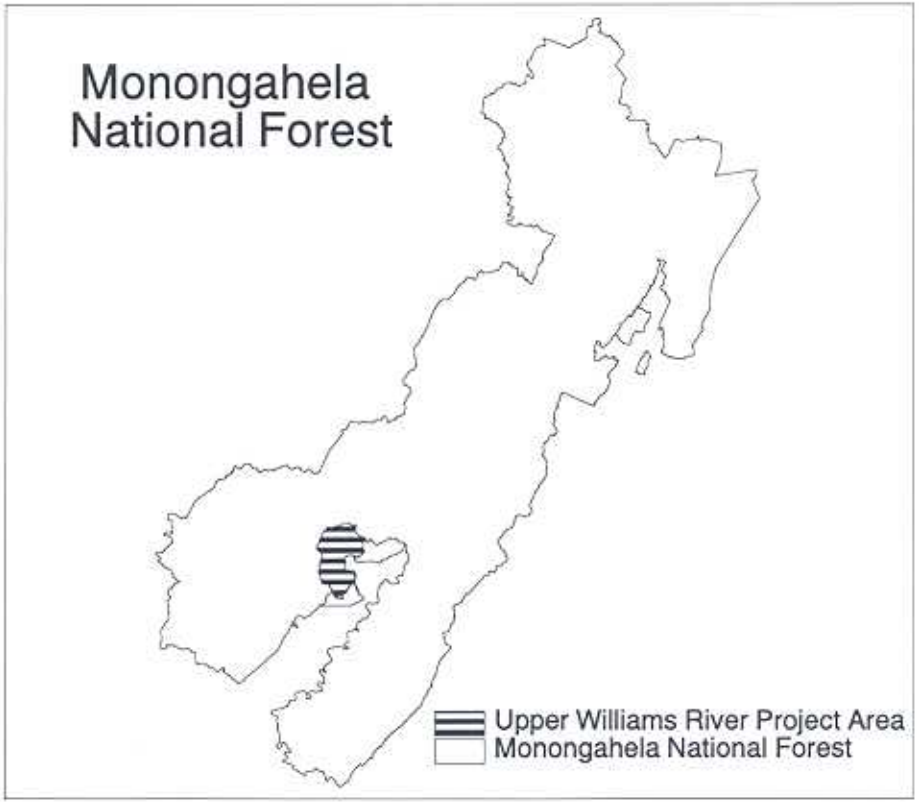

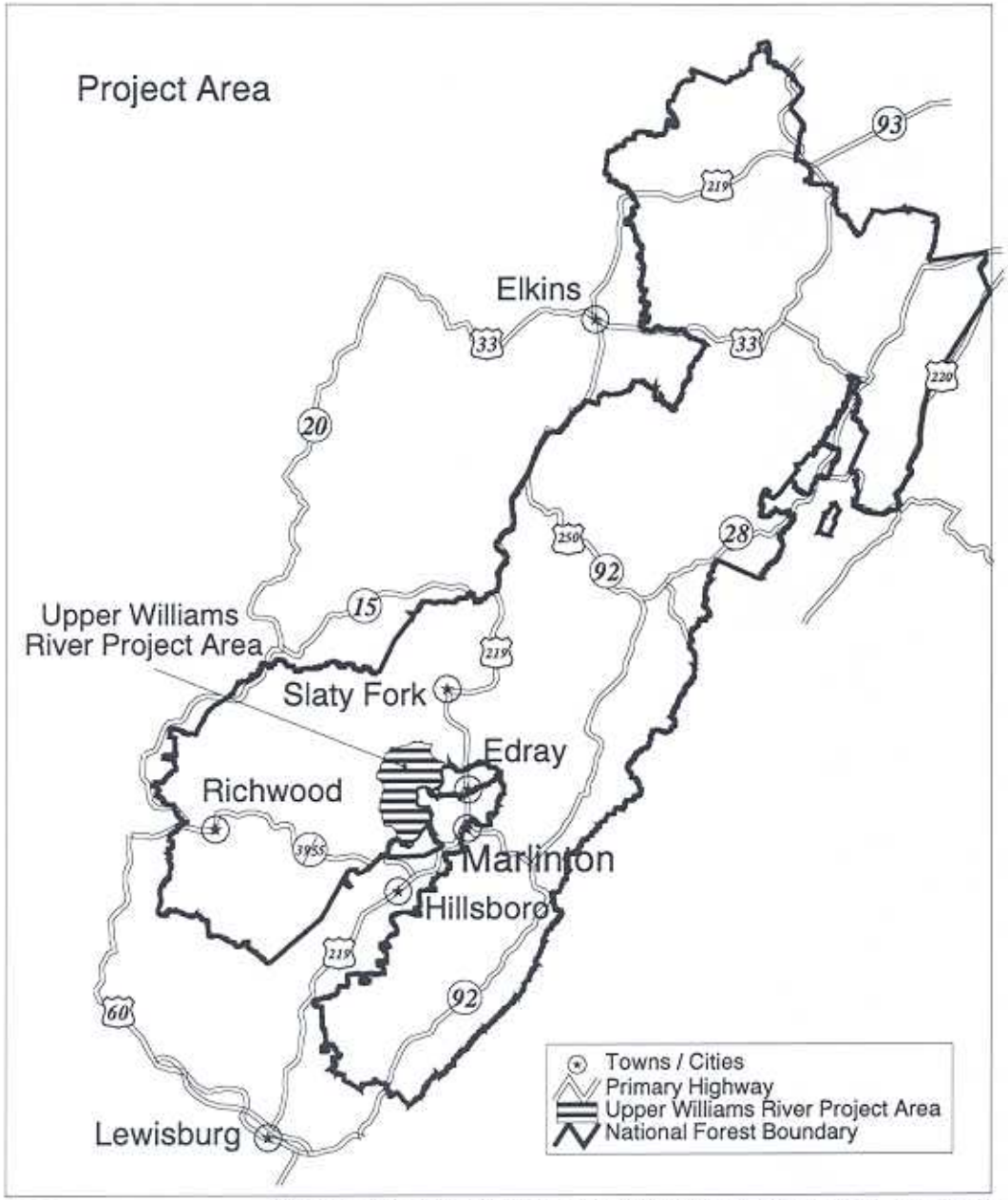

/fsfiles/office/nepa_team/project/upper_williams/gis_data/av_projects/location_exceeds.apr pmm 05/06/04
Layout: vicinity_072401